




















CENTRO DE GERENCIAMENTO DA NAVEGAÇÃO AÉREA
IMPACTOS METEOROLÓGICOS PREVISTOS:
REL MET DAS 09h30UTC AS 15h00UTC DO DIA 15/09/2019

TABELA DE CORES	
	OPR. EM CONDIÇÕES METEOROLÓGICAS VISUAIS
	OPR. INSTRUMENTOS E/OU COND. MET. ADVERSAS
	ABAIXO DOS MÍNIMOS METEOROLÓGICOS






REGIÃO SUL

	SBPA	
	SBFL	
	SBJV	PREVISÃO DE RESTRIÇÃO DE TETO.
	SBNF	PREVISÃO DE RESTRIÇÃO DE TETO.
	SBFI	
	SBCI	PREVISÃO DE RESTRIÇÃO DE TETO.
	TMA	









REGIÃO SUDESTE

	Sbsp	PREVISÃO DE RESTRIÇÃO DE TETO.
	SBGR	PREVISÃO DE RESTRIÇÃO DE TETO.
	SBKP	
	SBRJ	PREVISÃO DE RESTRIÇÃO DE TETO.
	SBGL	
	SBBH	
	SBCF	
	SBVT	
	TMA	

REGIÃO CENTRO-OESTE

	SBBR	
	SBGO	
	SBCY	
	SBCG	
	TMA	

REGIÃO NORDESTE

	SBSV	PREVISÃO DE PANCADAS DE CHUVA.
	SBIL	PREVISÃO DE PANCADAS DE CHUVA.
	SBPS	PREVISÃO DE PANCADAS DE CHUVA.
	SBRF	PREVISÃO DE PANCADAS DE CHUVA.
	SBFZ	
	SBSG	PREVISÃO DE PANCADAS DE CHUVA.
	SBSL	
	TMA	

REGIÃO NORTE

	SBEG	
	SBBE	
	TMA	