




















CENTRO DE GERENCIAMENTO DA NAVEGAÇÃO AEREA
IMPACTOS METEOROLÓGICOS PREVISTOS:
REL MET DAS 09h30UTC AS 15h00UTC DO DIA 12/06/2019

TABELA DE CORES	
	OPR. EM CONDIÇÕES METEOROLÓGICAS VISUAIS
	OPR. INSTRUMENTOS E/OU COND. MET. ADVERSAS
	ABAIXO DOS MÍNIMOS METEOROLÓGICOS






REGIÃO SUL

	SBPA	
	SBFL	
	SBJV	PREVISÃO DE RESTRIÇÃO DE TETO E VISIBILIDADE.
	SBNF	PREVISÃO DE NEVOEIRO COM RESTRIÇÃO DE TETO.
	SBFI	
	SBCT	PREVISÃO DE NEVOEIRO COM RESTRIÇÃO DE TETO.
	TMA	









REGIÃO SUDESTE

	SBSP	
	SBGR	
	SBKP	
	SBRJ	
	SBGL	
	SBBH	
	SBCF	
	SBVT	
	TMA	

REGIÃO CENTRO-OESTE

	SBBR	
	SBGO	
	SBCY	
	SBCG	
	TMA	

REGIÃO NORDESTE

	SBSV	PREVISÃO DE PANCADAS DE CHUVA.
	SBIL	PREVISÃO DE PANCADAS DE CHUVA.
	SBPS	
	SBRF	
	SBFZ	PREVISÃO DE CHUVA COM RESTRIÇÃO DE VISIBILIDADE. PREVISÃO DE CHUVA.
	SBSG	PREVISÃO DE CHUVA COM RESTRIÇÃO DE TETO. PREVISÃO DE CHUVA.
	SBSL	
	TMA	PREVISÃO DE TROVOADAS COM PANCADAS DE CHUVA ISOLADAS NA TMA - NT

REGIÃO NORTE

	SBEG	PREVISÃO DE TROVOADAS ISOLADAS.
	SBBE	
	TMA	