




































**CENTRO DE GERENCIAMENTO DA NAVEGAÇÃO AEREA**  
**IMPACTOS METEOROLÓGICOS PREVISTOS:**  
**REL MET DAS 03h00UTC AS 09h30UTC DO DIA 15/03/2019.**

TABELA DE CORES	
	OPR. EM CONDIÇÕES METEOROLÓGICAS VISUAIS
	OPR. INSTRUMENTOS E/OU COND. MET. ADVERSAS
	ABAIXO DOS MÍNIMOS METEOROLÓGICOS

**REGIÃO SUL**

 	<b>SBPA</b>	
 	<b>SBFL</b>	
 	<b>SBJV</b>	PREVISÃO DE PANCADAS DE CHUVA COM RESTRIÇÃO DE TETO E VISIBILIDADE.
 	<b>SBNF</b>	PREVISÃO DE PANCADAS DE CHUVA COM RESTRIÇÃO DE TETO E VISIBILIDADE.
 	<b>SBFI</b>	PREVISÃO DE PANCADAS DE CHUVA COM RESTRIÇÃO DE TETO E VISIBILIDADE.
 	<b>SBCT</b>	PREVISÃO DE NÉVOA ÚMIDA COM RESTRIÇÃO DE TETO E VISIBILIDADE.
 	<b>TMA</b>	

















**REGIÃO SUDESTE**

 	<b>SBSP</b>	PREVISÃO DE NÉVOA ÚMIDA COM RESTRIÇÃO DE TETO E VISIBILIDADE.
 	<b>SBGR</b>	PREVISÃO DE NÉVOA ÚMIDA COM RESTRIÇÃO DE TETO E VISIBILIDADE.
 	<b>SBKP</b>	
 	<b>SBRJ</b>	
 	<b>SBGL</b>	
 	<b>SBBH</b>	
 	<b>SBCF</b>	
 	<b>SBVT</b>	
 	<b>TMA</b>	

**REGIÃO CENTRO-OESTE**

 	<b>SBBR</b>	
 	<b>SBGO</b>	
 	<b>SBCY</b>	
 	<b>SBCG</b>	
 	<b>TMA</b>	

**REGIÃO NORDESTE**

 	<b>SBSV</b>	PREVISÃO DE PANCADAS DE CHUVA.
 	<b>SBIL</b>	PREVISÃO DE PANCADAS DE CHUVA.
 	<b>SBPS</b>	
 	<b>SBRF</b>	PREVISÃO DE PANCADAS DE CHUVA.
 	<b>SBFZ</b>	PREVISÃO DE PANCADAS DE CHUVA.
 	<b>SBSG</b>	PREVISÃO DE PANCADAS DE CHUVA.
 	<b>SBSL</b>	PREVISÃO DE PANCADAS DE CHUVA.
 	<b>TMA</b>	PREVISÃO DE TROVOADAS ISOLADAS NAS TMA - SL / FZ / SG / SV.

**REGIÃO NORTE**

 	<b>SBEG</b>	PREVISÃO DE RESTRIÇÃO DE TETO.
 	<b>SBBE</b>	PREVISÃO DE PANCADAS DE CHUVA. PREVISÃO DE PANCADAS DE CHUVA.
 	<b>TMA</b>	